An evaluation of Gulf of Mexico red snapper landings by sector and days fished with and without sector separation

Limited Access Privilege Programs/Data Management Branch
National Marine Fisheries Service
Southeast Regional Office
263 13th Avenue South
St. Petersburg, FL 33701

Introduction and Background

In November 2010, the Gulf of Mexico Fishery Management Council (Gulf Council) hosted a Sector Separation Workshop in Tampa, Florida, to discuss and obtain perspectives on sector separation (GMFMC 2010). Sector separation refers to the dividing of the recreational quota into one or more separate for-hire and private angler sector quotas. The Gulf Council has recently begun development of an amendment to address sector separation for Gulf recreational red snapper.

During the sector separation workshop, several questions emerged from participants (see GMFMC 2010) that led to the development of this document. These questions included:

- What would sector separation look like if implemented?
- How might catch be apportioned among for-hire and private-recreational anglers?
- How would individuals be affected by sector separation, including specific indicators such as relative landings by sector and season length under different allocation scenarios?

During the wrap-up session on the last day of the Sector Separation Workshop many participants expressed a strong interest in comparing management with and without sector separation. The following excerpts are from the Sector Separation Workshop report:

> *"Participants expressed a strong interest in seeing a comparison between the number of fishing days under status quo and sector separation scenarios, based on different allocation options and stock status projections. Many felt that these projections, though hypothetical, would help them have a more informed stance on sector separation." (pg. 14)*
>
> *"Following the wrap-up session, Gulf Council members and Reef Fish Advisory Panel members addressed the audience directly. They agreed with the need to further define sector separation and explore hypothetical scenarios…" (pg. 14)*

To address the questions above and comments offered during the Sector Separation Workshop, the Southeast Regional Office developed a projection model for comparing red snapper fishing season lengths with and without sector separation. The model is intended to provide

constituents with an opportunity to evaluate the relative benefits and tradeoffs of sector separation under a variety of input assumptions, including different levels of baseline allocation, different rates of change in average weight of fish and fishing population growth by sector, different levels of state for-hire vessel participation, and different levels of effort compensation for a restricted season.

Methods

The sector separation model (SSM) was developed using Microsoft Excel and Visual Basic software. Excel was chosen because it is widely available for constituent use. Model users must enable Excel macros and install *Solver* to allow the model to estimate red snapper season lengths. Instructions for configuring Excel prior to model use are summarized in Appendix 1. Instructions for using the SSM are summarized in Appendix 2.

Baseline Allocation

The SSM allows the user to specify a series of years from which allocation is determined from historical landings data for the for-hire and private/rental sectors. The user may also over-ride this computed allocation with a specified percentage for each sector between 0-100%. Computed allocations were determined using recreational red snapper landings data obtained from the Southeast Fisheries Science Center's (SEFSC) annual catch limit (ACL) dataset (Table 1). Landings from 1986-2011 were considered in this analysis. This dataset includes a compilation of Gulf of Mexico red snapper landings in pounds whole weight (ww) by data source. Marine Recreational Fisheries Statistics Survey (MRFSS) private and charter landings are estimated using a combination of dockside intercepts (landings data) and phone surveys (effort data). Landings are estimated in numbers by two-month wave (e.g., Wave 1 = Jan/Feb, …, Wave 6 = Nov/Dec), area fished (state and federal waters), mode (charter, private/rental), and state (west Florida, Alabama, Mississippi, and Louisiana) and then converted to whole weight in pounds using average weights of fish intercepted. Landings from Gulf headboats are estimated by the SEFSC from logbooks submitted to the Southeast Headboat Survey (HBS). HBS landings are reported by vessel, day/month, and statistical reporting area (i.e., area 18 = Dry Tortugas off west coast of Florida, …, area 27 = Southeast Texas). The Texas Parks and Wildlife Department (TPWD) creel survey generates estimates of landings for private/rental boats and charter vessels fishing off Texas. Landings are reported in numbers by 'high-use' (May 15-November 20) and 'low-use' time periods (November 21-May 14), area fished (state and federal waters), and mode (charter, private/rental). To convert TPWD landings in numbers to landings in pounds, red snapper average lengths by mode, wave, and area fished (state vs. federal waters) were converted to weights using a standard length-weight conversion formula from SEDAR 7 (2005).

Table 1. For-hire and private recreational Gulf red snapper landings (lbs ww) and federal season duration, by year, 1986-2011.

Year	For-Hire	Private	Fed Season (days)
1986	2,026,138	744,020	365
1987	1,309,858	504,817	365
1988	1,531,467	1,036,703	365
1989	1,705,918	950,521	365
1990	1,034,683	579,127	365
1991	1,653,502	704,864	365
1992	1,957,415	1,942,064	365
1993	3,484,245	2,202,501	365
1994	3,196,900	2,102,209	365
1995	2,905,437	1,908,800	365
1996	3,089,718	1,256,517	365
1997	3,766,583	2,241,808	330
1998	2,925,240	1,332,422	272
1999	1,932,811	2,066,254	240
2000	2,240,986	1,691,054	194
2001	2,059,466	2,408,801	194
2002	2,954,797	2,428,362	194
2003	2,608,235	2,238,727	194
2004	2,760,689	2,235,647	194
2005	2,202,114	1,881,652	194
2006	2,245,656	1,775,637	194
2007	2,150,935	2,289,081	194
2008	1,579,270	2,132,388	65
2009	2,007,138	2,617,439	75
2010	892,176	1,346,732	52
2011	1,578,162	3,015,594	48

Source: SEFSC ACL Dataset (2012).

Increasing Average Weight

Reported average weights were derived from the SEFSC ACL database (2012). Between 2007 and 2011, the average weight of a red snapper landed in the Gulf of Mexico increased from 3.32 to 6.39 lbs ww per fish. Projected average weights for red snapper were derived from the Red Snapper SEDAR Update Assessment (B. Linton, SEFSC, pers. comm.). As the red snapper stock rebuilds, the average weight of red snapper is projected to rapidly increase (Figure 1) from 5.56 pounds ww in 2010 to nearly 7.0 pounds in 2015. Between 2010 and 2011, the average weight of red snapper jumped from 5.31 to 6.39 lbs ww. The assessment projections were 4-5% higher than reported average weights in 2009 and 2010, but were 4% lower than reported average weights in 2011. The assessment projects the average weight of red snapper

to be 6.34 lbs ww in 2012. The sector separation model allows users to select the rate of red snapper weight increase relative to projected increases (i.e., equal to projected, +5%, or +10% of projected). The average weight assumed impacts the total number of red snapper fishing days, but has little influence on the relative percent change in days fished when comparing sector separation versus no sector separation.

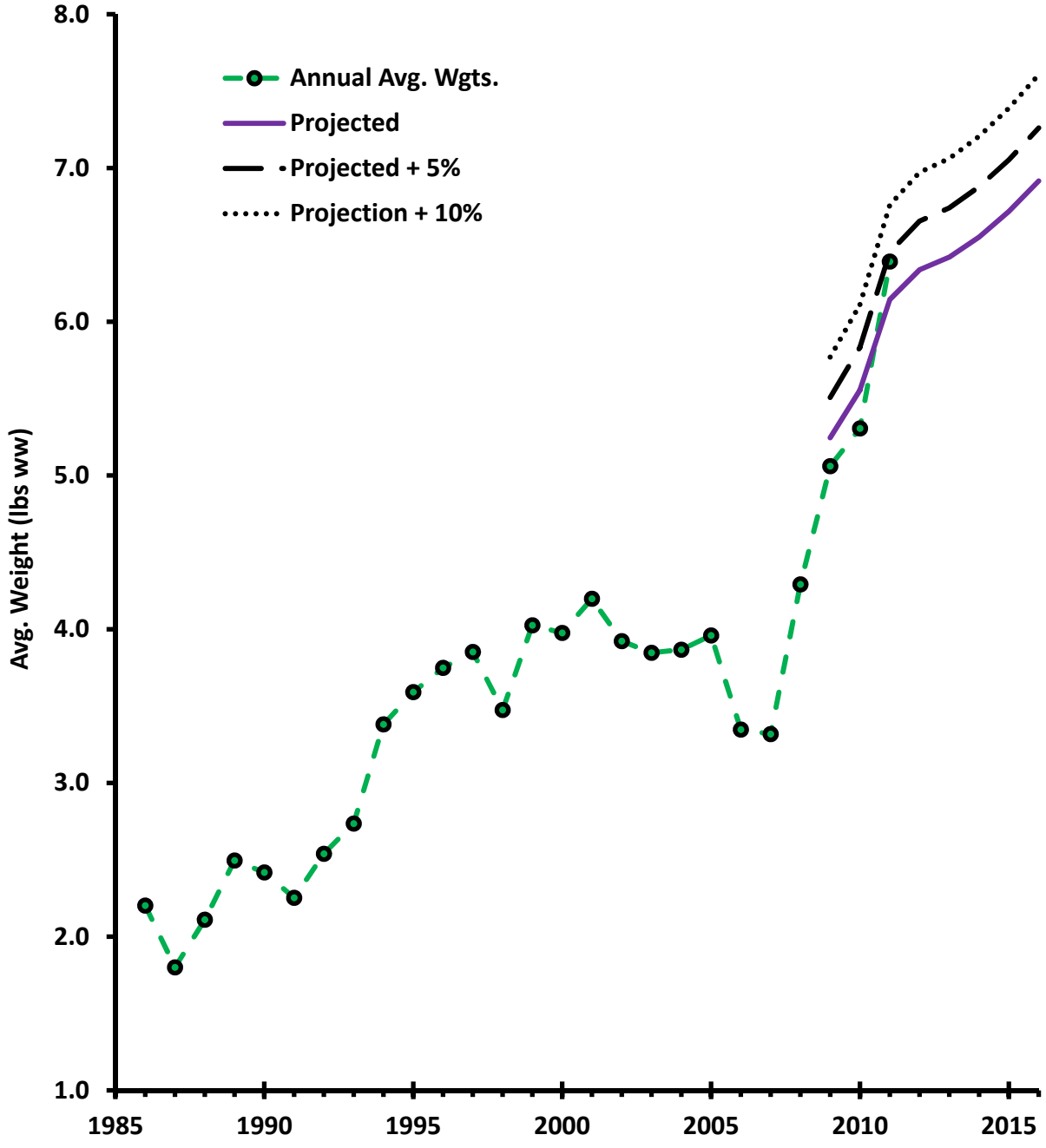

Figure 1. Estimated and projected red snapper average weights, 1986-2015.

Changes in Gulf Fishing Population

Data for assessing trends in Gulf fishing population and participation were obtained from the U.S. Census (2010), Woods and Poole (2006), Gulf States Marine Fisheries Commission (2000-2009), NOAA Fisheries Service for-hire permit data, and state vessel registration data (Ball 2011, Campbell 2011, FDHSMV 2011, LDWF 2011, Shipman 2011). Linear regressions were fit to each of these datasets to determine an annual rate of increase or decrease. These trends in effort were then used to evaluate the sensitivity of the sector separation model to different trends in fishing effort.

The U.S. Census provides estimates of Gulf coastline county population growth by decade. Between 1960 and 2008, the coastal county population along the Gulf of Mexico increased by 250 percent (Figure 2), representing a 0.3 percent annual increase. Woods and Poole Economics Group (2006) projected coastal population growth along the Gulf of Mexico coast through 2045. Between 2010 and 2045 they projected the coastal population would increase from ~25 million people to nearly 40 million people (Figure 3), a projected annual increase of 1.1 percent. The Gulf States Marine Fisheries Commission has produced annual reports of state license data since 2000. Annual reports from 2000-2009 were used to compute the total number of recreational angler licenses sold. Between 2000 and 2009, the total number of state fishing licenses sold in all Gulf states increased from 2.31 million to 2.78 million (Figure 4), representing an annual increase of 0.3 percent. Federal permit data for charter and headboats has been collected by NOAA Fisheries Service since 2003, when a moratorium on for-hire permits was implemented. In 2003, NOAA Fisheries Service issued 1,693 for-hire permits. As of early 2011, 1,392 for-hire permits were still valid or renewable (Figure 5). This reduction represents a 2.4 percent decrease in for-hire permits per year. Approximately 35 for-hire permits are terminated each year because the operator fails to renew the permit. Recreational vessel registration data were obtained from all Gulf states (Ball 2011, Campbell 2011, FDHSMV 2011, LDWF 2011, Shipman 2011). Florida private vessel registrations increased from ~125,000 in 1964 to a peak of nearly 1 million in 2007, before declining (Figure 6). From 2005-2010, Gulf-wide private vessel registrations declined from 2.14 to 2.06 million, representing an annual rate of decrease of 0.6 percent (Figure 7). As not all states differentiate between private and charter/for-hire vessels during their registration process, it was impossible to separate trends by sector from the vessel registration data.

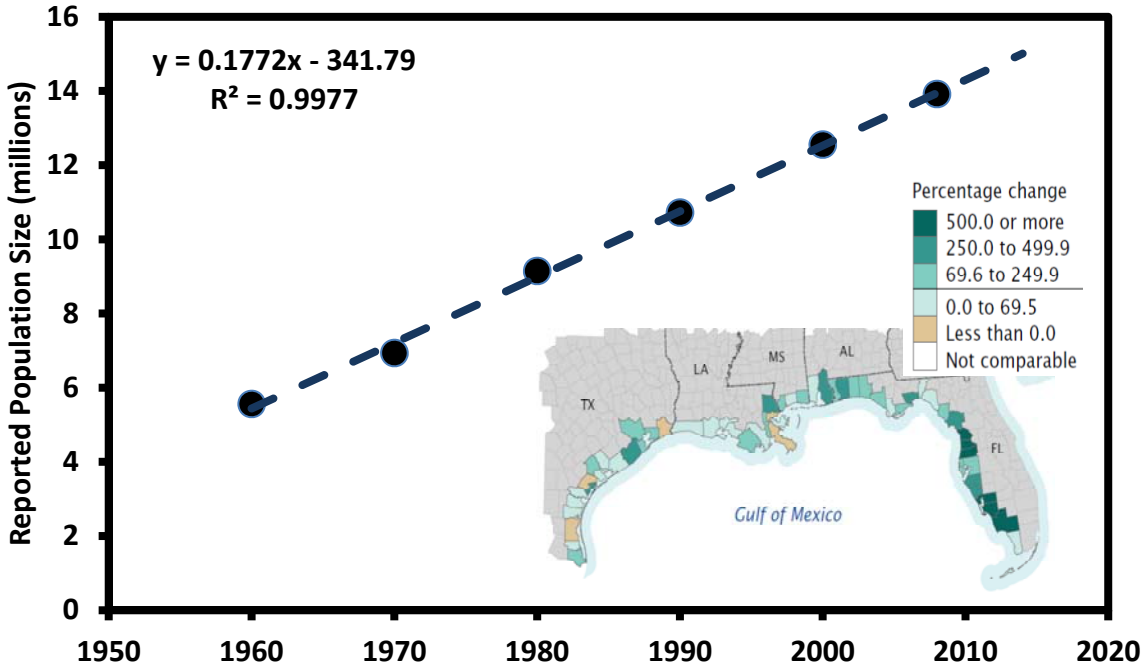

Figure 2. Projected Growth of Coastline County Population in U.S. Gulf of Mexico from U.S. Census Bureau (2010).

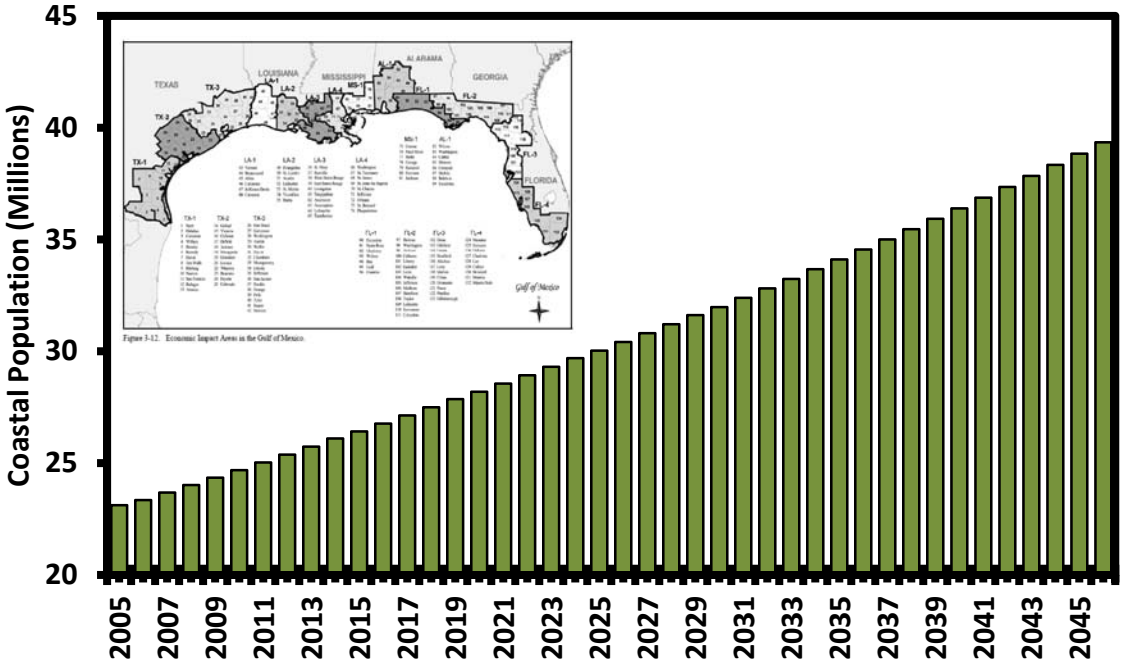

Figure 3. Projected Growth of Coastal Population in U.S. Gulf of Mexico from Woods & Poole Economics, Inc. (2006).

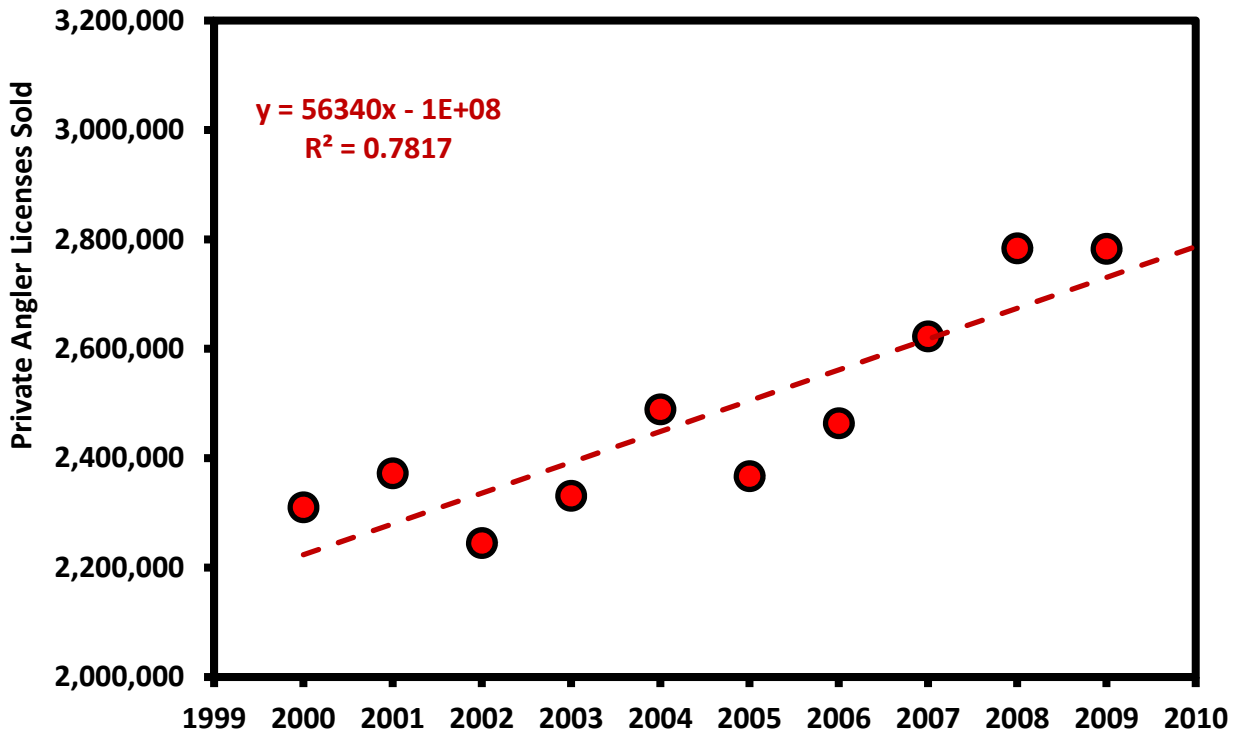

Figure 4. Private angler licenses sold in Gulf states, 2000-2009.

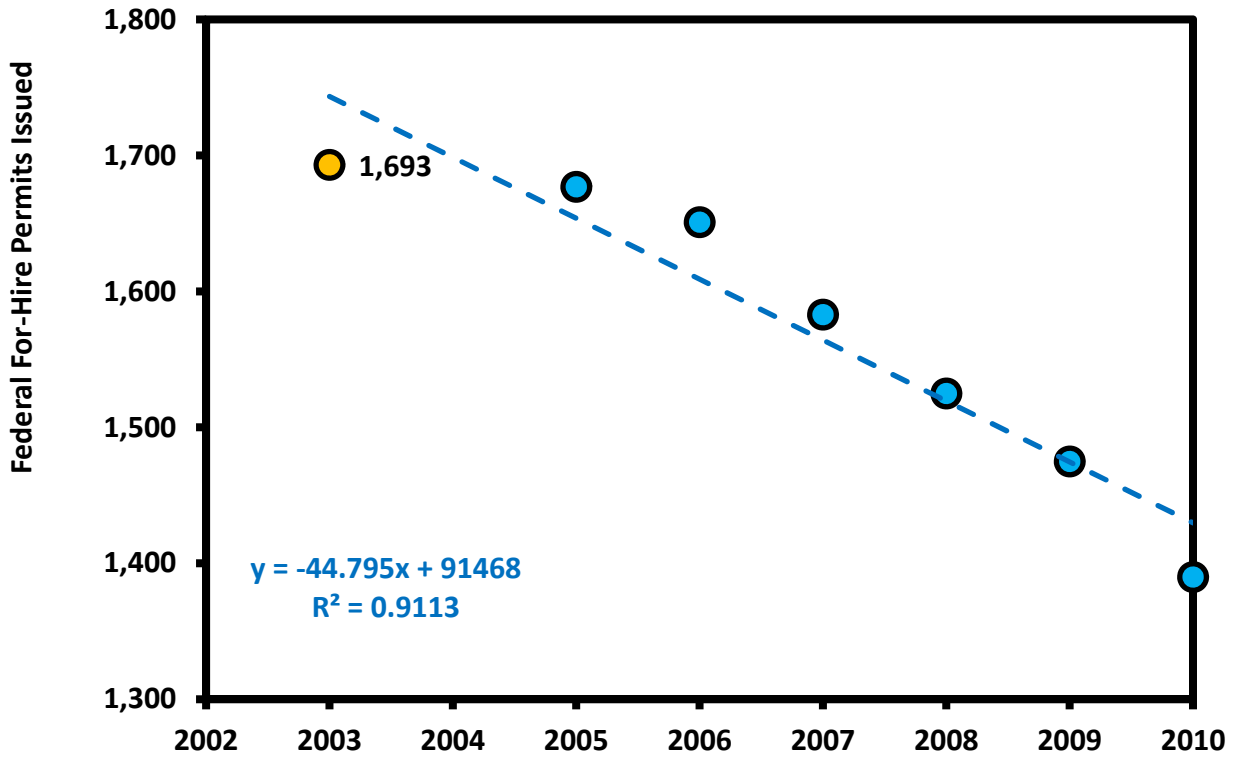

Figure 5. Federal for-hire reef fish permits issued, 2003-2010. Note: 1,693 permits were originally issued in 2003.

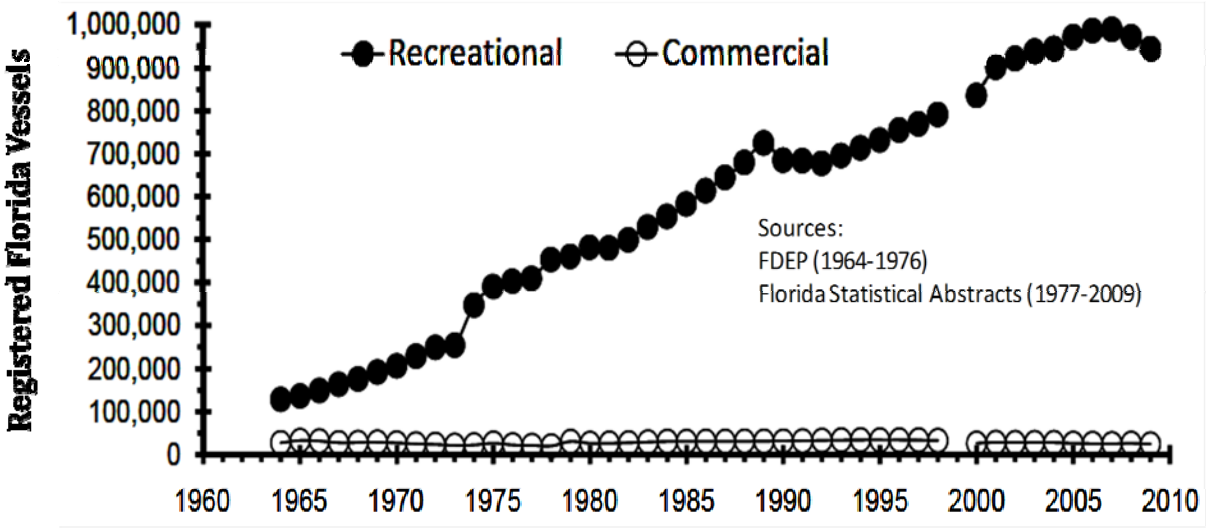

Figure 6. Registered commercial and recreational Florida vessels, 1964-2009. Sources: Florida Department of Environmental Protection (1964-1976) and Florida Statistical Abstracts (1977-2009). Graphic provided by Dr. Jerald S. Ault, University of Miami RSMAS.

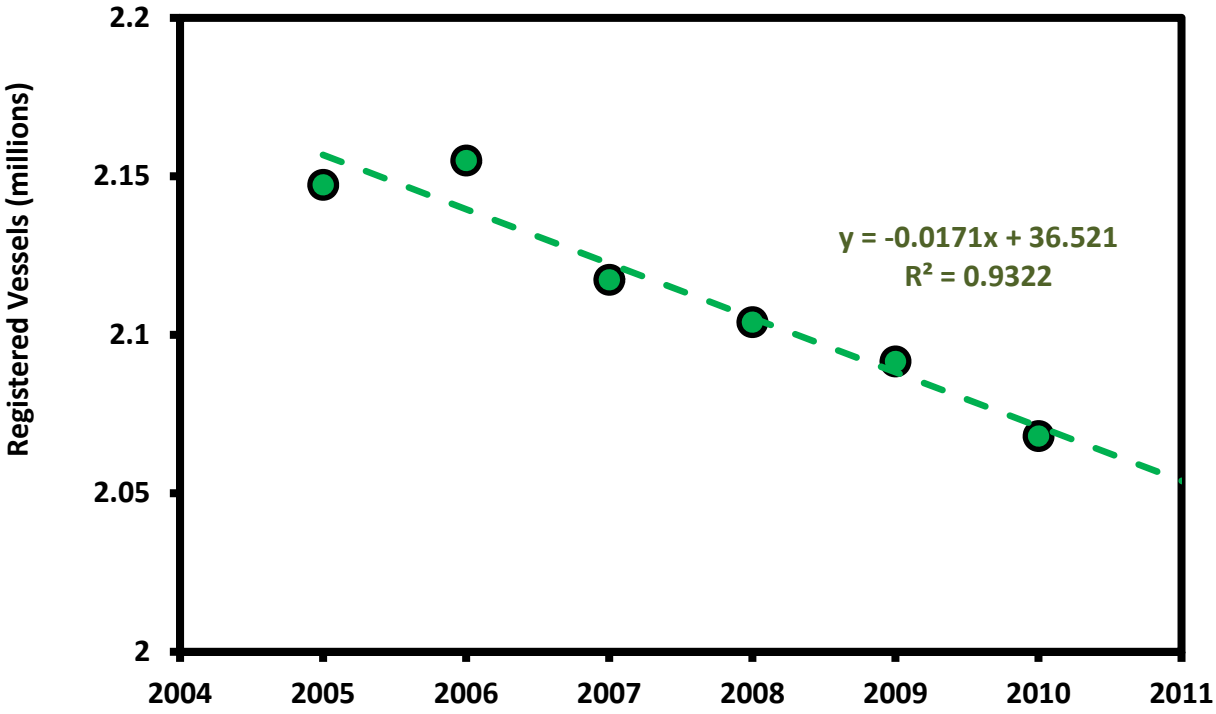

Figure 7. Registered recreational vessels in the Gulf of Mexico, 2005-2010. Sources: AL-DCNR, FL-DHSMV, LA-DWF, MS-DWFP, TPWD.

Changes in Annual Quota

Projected red snapper yields were obtained from the 2009 update stock assessment (SEFSC 2009). The 2009 stock assessment projected overfishing to end in 2009/2010. The Council's Scientific and Statistical Committee (SSC) has approved increases in the allowable biological catch (ABC) for red snapper for 2011 and 2012. ABC is set equal to 75% of the overfishing limit (OFL). Table 2 summarizes OFLs, ABCs, ACLs, and quotas for red snapper from 2011-2015. The Council has set the overall 2011 and 2012 ACLs equivalent to ABC. For 2013-2015, it is assumed that the ACL will continue to be set equal to the ABC and 75% of the yield at Foy. Future ACLs may be higher or lower and will be dependent on future red snapper stock assessments, SSC recommendations of ABC, and Council recommendations for ACL.

Table 2. Recreational and commercial quotas (million lbs ww), assuming acceptable biological catch (ABC) is set at 75% of yield at Foy, and annual catch limit (ACL) is set equal to ABC. ABCs and ACLs for 2013-2015 are based on projections and are subject to change based on future stock assessment updates.

YEAR	PROJECTED YIELD	RECREATIONAL QUOTA
2012	8.08	3.959
2013	8.69	4.258
2014	9.25	4.533
2015	9.8	4.802

Source: Projected Yields from Gulf Council Meeting Tab 04a: Updated red snapper projections 12-28-2011-REVISED.doc, Table 8 - AS3 Shrimp Effort Rebuild scenario at 75% $F_{SPR26\%}$ (F_{OY}).

Changes in Exploitable Abundance

Gulf red snapper is in a rebuilding plan, and projections indicate spawning stock biomass (SSB) will increase rapidly from 2009 levels. An index of exploitable abundance for the recreational sector was computed by applying the recreational selectivity to the projected abundance at age from the 2009 Red Snapper SEDAR Update Assessment (B. Linton, SEFSC, pers. comm.). Increases in exploitable red snapper abundance may result in increased catch rates of red snapper, which in turn might result in the quota being caught faster. Catch per angler trip in a given year ($CPAT_{year}$) was computed based on dividing the total number of red snapper caught by the total estimated number of angler-trips. Inputs for this parameter were computed as the average of 2009 and 2011 data. These years were chosen to calculate angler catch-per-trip because they were the most recent uninterrupted fishing seasons with consistent bag and size limits. Trips-per-day were computed as described below. Increasing CPAT relative to increases in exploitable abundance were explored, but given that catch rates are already largely constrained by a two fish bag limit, this option was not included in the final model.

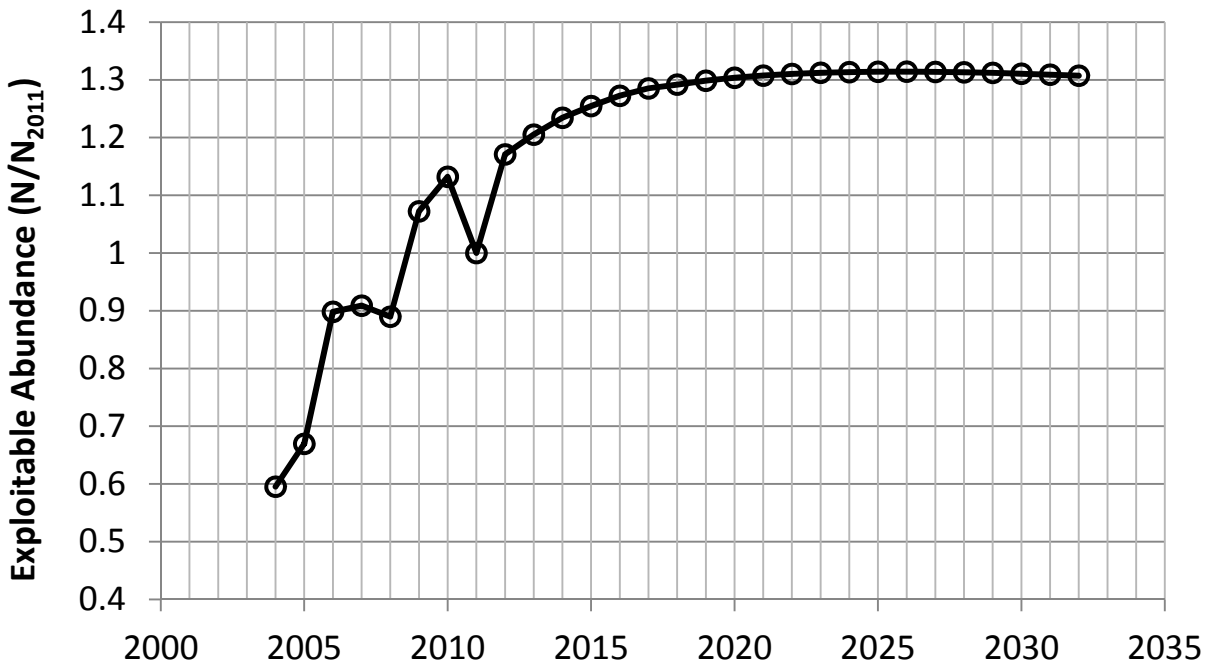

Figure 8. Projected change in abundance of recreationally exploitable Gulf red snapper relative to 2011 levels (Red Snapper SEDAR Update; B. Linton, pers. comm.).

State-Permitted For-Hire Vessels

Some proportion of charter landings of red snapper reported to MRFSS and TPWD would be attributable to for-hire vessels without federal permits, while nearly all headboats landing red snapper are federally licensed. Vessels without federal permits would not likely be incorporated into the For-Hire sector under any sector separation management action given the Gulf Council has no authority to regulate these vessels. As such, it would be unrealistic to incorporate them into the For-Hire projections for the model. Federal permits were issued to 1,693 For-Hire vessels (i.e., charter boats and headboats) in the Gulf of Mexico in 2003. Between 2003-2008, charter boat landings of red snapper in state waters have comprised, on average, 15% ± 8% (Mean ± SD) of the overall recreational For-Hire landings. In 2009, Amendment 30B was implemented, which required federally-permitted For-Hire vessels to adhere to the more restrictive of state or federal regulations when fishing in state waters. In 2009, charter landings of red snapper in state waters comprised only 10% of the overall recreational For-Hire landings; in 2011, they comprised 15%. This represents a likely maximal value for the percent of For-Hire landings of red snapper originating from non-federally-permitted vessels. The SSM allows the user to choose a percent of landings between 0-10% to re-allocate from the For-Hire allocation to the Private/State For-Hire allocation, to accommodate landings from state For-Hire vessels. For example, if the user-specified baseline years led to a computed allocation of 50% For-hire and 50% private, and state For-Hire vessels represented 5% of the For-Hire landings, then 5% of 50% (2.5%) of the For-Hire allocation would be re-allocated to the Private sector, yielding an effective allocation of 47.5% to the For-hire sector and 52.5% to the Private/State For-Hire sector.

Angler-Trips

Annual estimates of angler-trips for red snapper were computed using MRFSS, HBS, and TPWD data. An angler-trip was counted for each angler on a boat if any angler on the boat reported harvesting a red snapper. This approach is taken because if one person harvested a red snapper, theoretically, anyone on the vessel could have, because the vessel fished in waters where red snapper occur. It should be noted that this approach does not imply that all anglers caught red snapper nor caught their bag limit for red snapper, nor does the use of angler-trips in the projection imply that all anglers will catch their bag limit in subsequent years. The use of angler-trips allows for a standard scaled metric of effort across the MRFSS, HBS, and TPWD data sources.

Red snapper angler-trips were computed using MRFSS data using a modification of a catch-effort program described in Holiman (1996). The catch-effort program uses 'Type 2' (i.e., unavailable or Type B catch), 'Type 3' (i.e., available or Type A catch) and 'Type 4' (group catch) records. The program uses MRFSS effort files for expansion of intercepted catch-effort to final Gulf-wide estimates.

The HBS generates estimates of angler days, but estimates of total angler trips are not produced. To generate estimates of angler trips directly comparable to MRFSS, the following methods were used to produce estimates of headboat angler trips. The SEFSC obtains office records from operators to determine the total number of angler-trips conducted by a headboat. Based on dockside interviews and sampling, the SEFSC determines if a vessel has reported or partially reported for each month. If no records are obtained from a vessel during a month, then a proxy vessel is used to estimate landings and effort. If all records are not reported, then the SEFSC develops expansion factors ('K-factors') to account for trips taken with no corresponding logbook records.

$$K_{A_X \to A_X} = \frac{AnglerDays_{A_{est}}}{AnglerDays_{A_{raw}}}$$

$$K_{A_X \to B_X} = \frac{AnglerDays_{B_{est}}}{AnglerDays_{A_{raw}}}$$

where K is the expansion factor. If vessel A under-reported during month X:

$$A_{X_{est}} = A_{X_{raw}} * K_{A_X \to A_X}$$

If vessel B did not report during month X, and vessel A is the proxy vessel:

$$B_{X_{est}} = A_{X_{raw}} * K_{A_X \to B_X}$$

For the computation of catch effort for red snapper, if a vessel reported that an angler on a trip caught a red snapper, the total angler-trips for red snapper from that headboat record is equal to the total number of anglers reported on the vessel during the trip times the relevant

expansion factor. If a vessel did not report during a month, but its proxy vessel had trips reporting landings of red snapper, the total angler-trips for red snapper from the non-reporting headboat is equal to the total number of anglers reported on the proxy vessel during its trips that month times the relevant A→B expansion factor.

To compute angler-trips, TPWD data were queried for the number of trips by area (i.e., state and federal waters) landing red snapper, and the number of anglers by year, area, mode, and season were summed to get observed snapper angler-trips (Dr. Mark Fisher, TPWD Science Director, pers. comm.). Next, number of anglers were summed by area to get observed angler-trips, the two data sets were match-merged, and the proportion of snapper angler-trips were calculated by dividing by total angler-trips. This proportion was then multiplied by the TPWD expanded angler-trip estimates to get snapper angler-trips.

In general, angler-trips for red snapper have increased through time, although trips declined somewhat in 2011 (Figure 9).

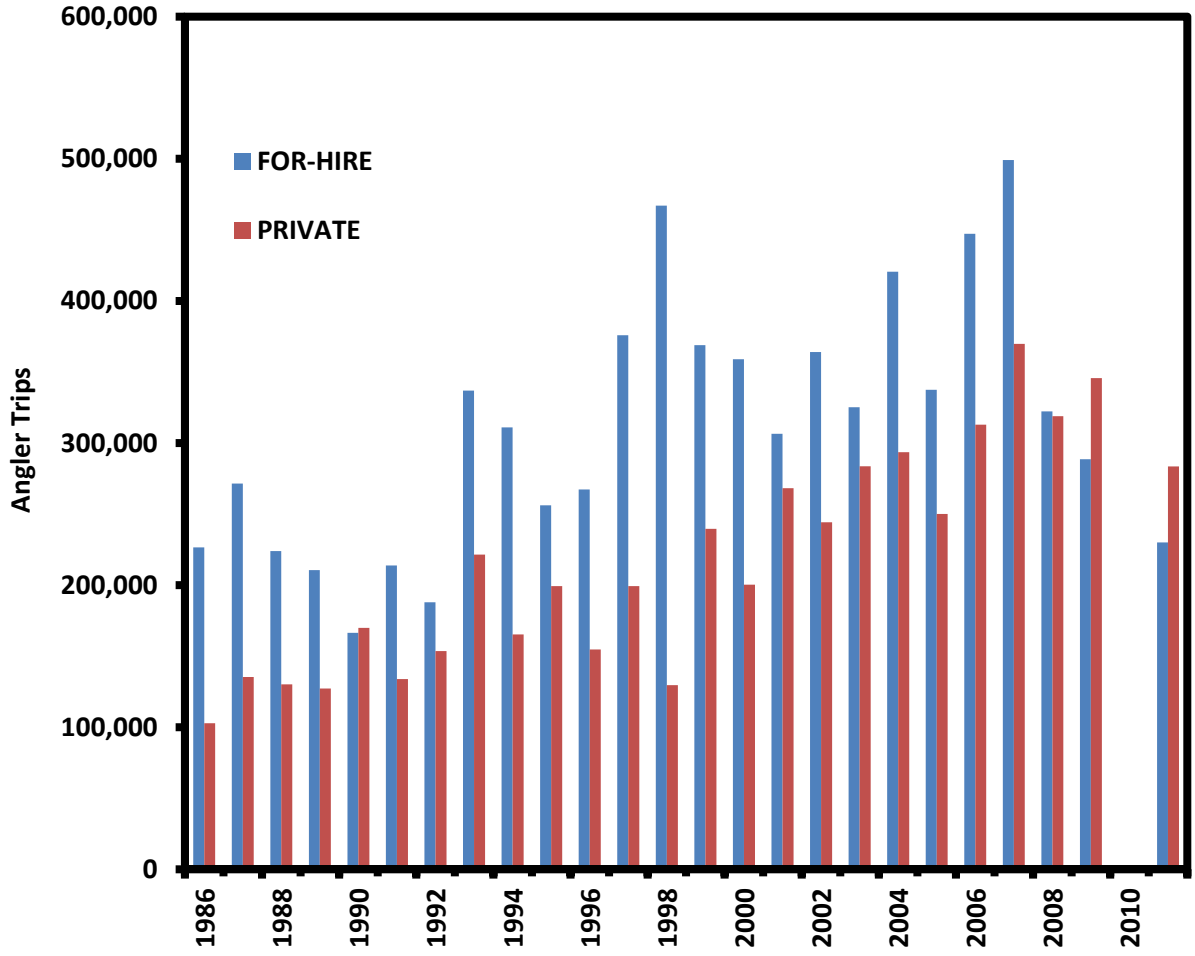

Figure 9. Angler-trips for red snapper by sector, 1986-2011, excluding 2010.

As fishing pressure on red snapper has intensified, management measures have become increasingly restrictive in attempts to keep the recreational sector from exceeding their quota. A primary mechanism utilized by managers has been shortening the red snapper fishing season. However, the Gulf states have not always adopted seasons compatible with the federal season. To account for this discrepancy, 'effective season length' for red snapper was computed by dividing the landings made outside the federal season by the catch rate during the federal season to determine the effective additional days of season (Table 3). These additional days were then added to the federal season to determine the effective season. Between 2009-2011, all Gulf states adopted compatible regulations with the federal season with the exception of Texas, which maintained a 365 day season.

Table 3. Effective season length (in days) for recreational red snapper, accounting for landings during time periods outside of the federal season. Note 2010 was excluded due to the oil spill.

YEAR	FEDERAL CATCH (N) PER DAY	INCOMPATIBLE LANDINGS (N)	EFFECTIVE ADDITIONAL DAYS	EFFECTIVE SEASON LENGTH
1986	3445	0	0	365
1987	2761	0	0	365
1988	3333	0	0	365
1989	2916	0	0	365
1990	1828	0	0	365
1991	2867	0	0	365
1992	4207	0	0	365
1993	5695	0	0	365
1994	4293	0	0	365
1995	3673	0	0	365
1996	3176	0	0	365
1997	4726	0	0	330
1998	4477	7501	2	274
1999	3939	48138	12	252
2000	5076	4084	1	195
2001	5434	9998	2	196
2002	7030	8486	1	195
2003	6466	5539	1	195
2004	6629	5952	1	195
2005	5190	24545	5	199
2006	6123	13448	2	196
2007	6555	66448	10	204
2008	10456	185151	18	83
2009	11761	31734	3	78
2010	-	-	-	-
2011	14434	25907	2	50

Estimates of angler-trips per day were generated by dividing the number of angler-trips by effective days open (Figure 10). As the length of the red snapper season has decreased, the number of angler trips per day has increased (see 'Effort Compensation' section for additional information).

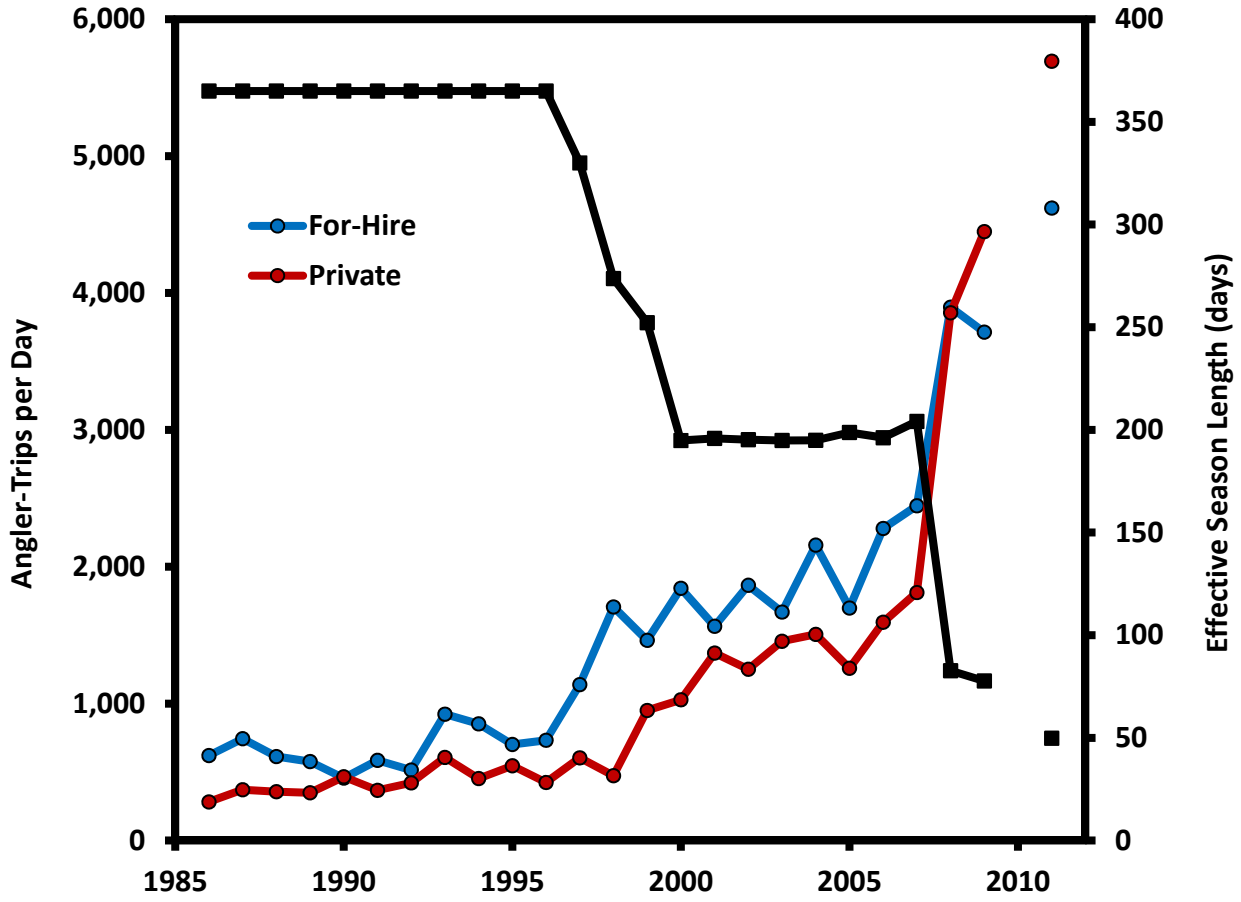

Figure 10. Red snapper angler-trips per day (red and blue) and effective season length (black), 1986-2011, excluding 2010.

Effort Compensation

An important dynamic in the recreational red snapper sector that can affect season length is the ability of the recreational sectors to compensate for reductions in season length by compressing their effort into a limited season. This dynamic has been observed in other fisheries, such as the red snapper commercial fishery prior to implementation of the Individual Fishing Quota program, and is commonly referred to as 'effort compensation', 'effort stuffing', or a 'derby fishery.' The term 'effort compensation' includes the dynamics of more anglers on the water during the open season (rather than spreading their effort across the year), and the ability of individual anglers or for-hire vessels to run multiple trips in a day.

The *Curve Estimation* procedure in SPSS 17.0 (PASW Statistics Inc.) was used to fit logarithmic regressions to effective season length and angler trips per day for both the for-hire and private sectors (Figure 11). Regression fits were significant (For-Hire: $F_{1,23}$=520, p<0.001; Private: $F_{1,23}$=373, p<0.001), with log-transformed effective season lengths explaining 96% of the variability in for-hire angler trips per day and 94% of the variability in private angler trips per day.

Predicting the ability of the fishery to compensate for a season potentially shorter than 48 days is challenging, given the lack of data beyond this point. The regression relationships in Figure 5 were used to simulate angler effort compensation under two scenarios: (1) Assuming effort compensation increases as the season gets shorter, and (2) Assuming effort compensation peaked at the highest observed annual average value (For-Hire: 4,621 angler trips per day; Private: 5,693 angler trips per day).

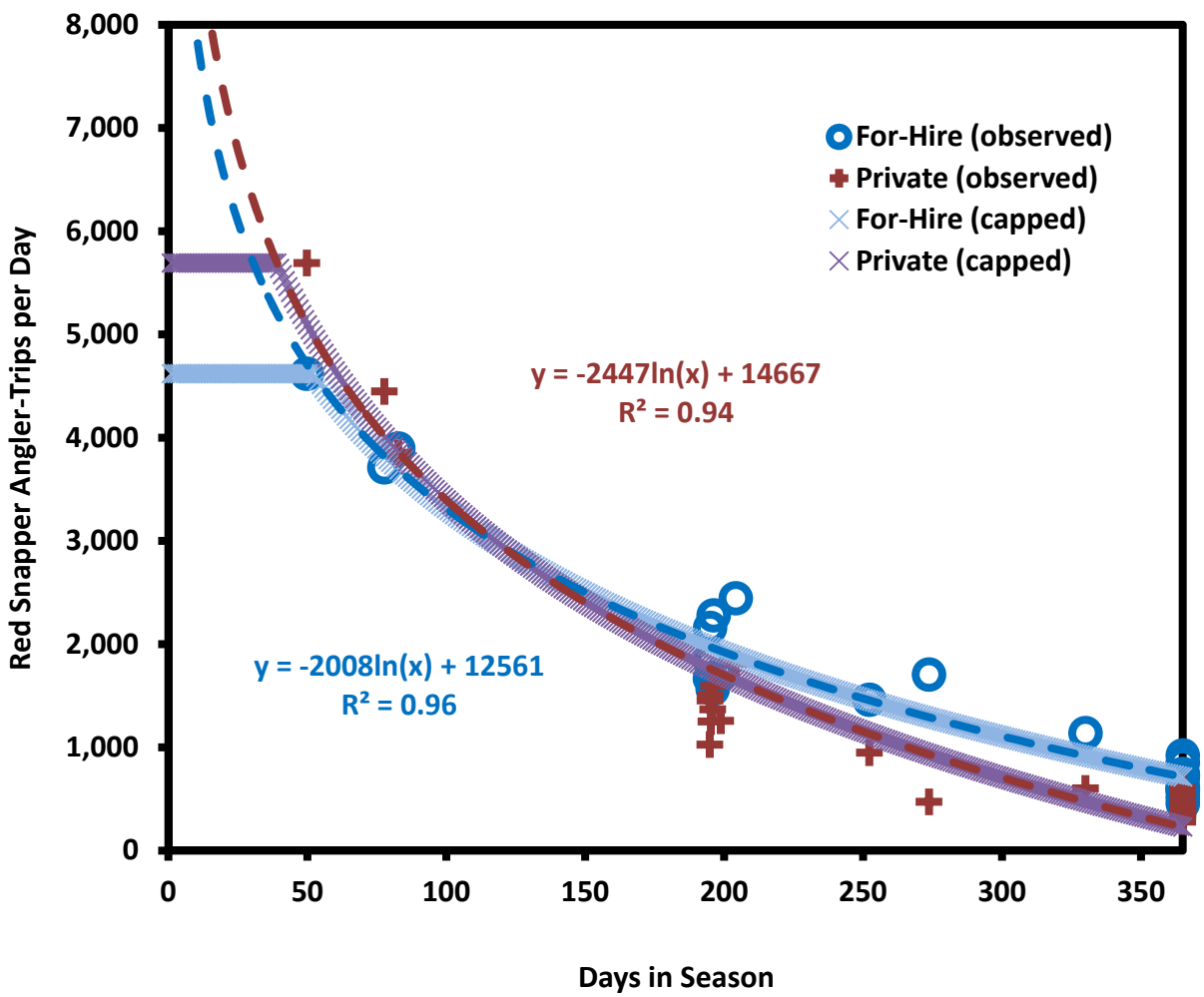

Figure 11. Logarithmic relationship between red snapper angler-trips per day relative to effective season length used to predict effort compensation dynamic. Dotted lines represent simulated effort compensation with saturation at highest observed point.

Relative Change in Season Lengths

The SSM computes the total number of days the recreational red snapper season is projected to be open from 2012-2015. Because this is a theoretical model, and the goal of this analysis is to assess the benefits and tradeoffs of sector separation, results are summarized as the relative percent change in days open with and without sector separation. Future red snapper season lengths are contingent on numerous factors, such as red snapper fishing effort, average weights, catch rates, and quotas. Because these factors may change over time, outputs of absolute season length are not provided.

To calculate the catch in pounds per day, the following equations were used:

$$\frac{Catch_{lbs}^{For-Hire}}{day} = AvgWeight * \frac{Catch_{N}^{For-Hire}}{trip} * \frac{Trips_{N}^{For-Hire}}{day} * \Delta Effort^{For-Hire}$$

$$\frac{Catch_{lbs}^{Private}}{day} = AvgWeight * \frac{Catch_{N}^{Private}}{trip} * \frac{Trips_{N}^{Private}}{day} * \Delta Effort^{Private}$$

$$\frac{Catch_{lbs}^{Rec}}{day} = AvgWeight * \left(\frac{Catch_{N}^{For-Hire}}{trip} * \frac{Trips_{N}^{For-Hire}}{day} * \Delta Effort^{For-Hire} + \frac{Catch_{N}^{Private}}{trip} * \frac{Trips_{N}^{Private}}{day} * \Delta Effort^{Private} \right)$$

where *Rec* represents both sectors combined (i.e., no sector separation), and catch in numbers is denoted by *N*. $Catch_N$ per Trip was computed based on dividing the total number of red snapper caught in 2009 and 2011, by the total estimated number of directed angler trips. Trips-per-day were computed under the saturated and unsaturated effort compensation scenarios illustrated in Figure 11. Percent change in effort (*ΔEffort*) is a user-specified change from 2011 levels as described under '*Changes in Gulf Fishing Population*' above.

To calculate the effective season lengths (in days) allowable by sector and under no sector separation, the following equations were used:

$$Effective\ Season\ Length\ {}_{days}^{For-Hire} = \frac{Allocation_{\%}^{For-Hire} * Annual\ Catch\ Limit_{lbs}^{Rec}}{\left(\frac{Catch_{lbs}^{For-Hire}}{day} \right)}$$

$$Effective\ Season\ Length\ {}_{days}^{Private} = \frac{Allocation_{\%}^{Private} * Annual\ Catch\ Limit_{lbs}^{Rec}}{\left(\frac{Catch_{lbs}^{Private}}{day} \right)}$$

$$Effective\ Season\ Length\ {}_{days}^{Rec} = \frac{Annual\ Catch\ Limit_{lbs}^{Rec}}{\left(\frac{Catch_{lbs}^{For-Hire}}{day} + \frac{Catch_{lbs}^{Private}}{day} \right)}$$

The sector separation utilizes *Solver* to calculate the effective season length in days. *Solver* is an optimization model that has three parts: a target parameter, parameters that are allowed to change, and constraints. The model estimated the maximum allowable season, by sector and for combined sectors, by minimizing the difference between the estimated catch and the allocated catch. Season length was constrained to between 2 and 365 days. Relative differences in season length were computed by sector by dividing the effective season length for each sector under sector separation by the effective season length without sector separation.

Results

The relative benefits of sector separation are, in part, dependent upon the years selected for the computation of allocation. The percentage of the red snapper harvest accounted for by the For-Hire sector has declined from 73% to 34% over the period 1986-2011, a rate of decline of approximately 1.1% per year (Figure 12). In general, a longer baseline period for the computation of allocation is more favorable to the For-Hire sector while a shorter, more recent baseline period is more favorable to the Private sector, as each of these periods fix allocation at or higher to the current sector harvest percentage.

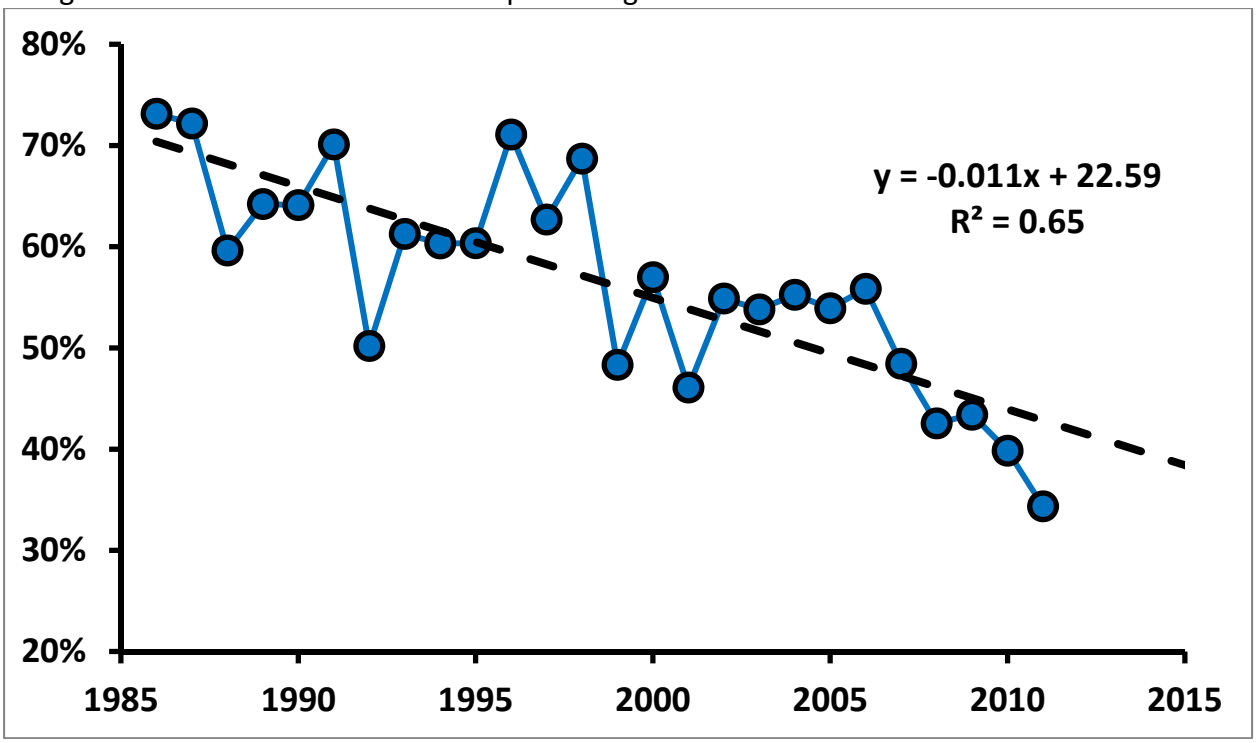

Figure 12. Trend in the proportion of red snapper landings accounted for by For-Hire vessels, 1986-2009.

A variety of model runs are presented in Scenarios 1-12, below. Output results are summarized in Table 6. Scenarios were chosen to provide contrasts within a range of input parameters, to test sensitivity of the model to user inputs. The model allows users to evaluate numerous other possible scenarios, which are not considered in this report.

Table 6. Summary of output from SSM projection Scenarios 1-12.

							EFFORT COMPENSATION			
							SATURATED		INCREASES	
SCENARIO	**Years**	**ΔAvg. Weight**	**%State For-Hire**	**Sector**	**ΔEffort**	**Effective Allocation**	**Δ%TAC**	**ΔDays**	**Δ%TAC**	**ΔDays**
Scenario 1	1986-2011	As projected	10%	For-Hire	0.0%	50%	13%	39%	13%	41%
				Private	0.0%	50%	-13%	-24%	-13%	-26%
Scenario 2	1986-2011	Projected + 5%	10%	For-Hire	0.0%	50%	14%	35%	13%	41%
				Private	0.0%	50%	-14%	-23%	-13%	-24%
Scenario 3	1986-2011	Projected + 5%	10%	For-Hire	-3.0%	50%	17%	71%	16%	75%
				Private	0.3%	50%	-17%	-29%	-16%	-33%
Scenario 4	1986-2011	As projected	5%	For-Hire	0.0%	53%	14%	55%	13%	58%
				Private	0.0%	47%	-14%	-28%	-13%	-32%
Scenario 5	2000-2009	As projected	5%	For-Hire	0.0%	49%	10%	30%	9%	32%
				Private	0.0%	51%	-10%	-21%	-9%	-21%
Scenario 6	2000-2011	As projected	5%	For-Hire	0.0%	47%	8%	21%	7%	23%
				Private	0.0%	53%	-8%	-16%	-7%	-15%
Scenario 7	2000-2009	As projected	10%	For-Hire	0.0%	46%	9%	18%	9%	19%
				Private	0.0%	54%	-9%	-14%	-9%	-13%
Scenario 8	2005-2009	As projected	10%	For-Hire	0.0%	44%	7%	9%	6%	9%
				Private	0.0%	56%	-7%	-9%	-6%	-7%
Scenario 9	2005-2011	As projected	10%	For-Hire	0.0%	41%	4%	1%	4%	-2%
				Private	0.0%	59%	-4%	0%	-4%	2%
Scenario 10	2007-2011	As projected	10%	For-Hire	0.0%	38%	1%	-8%	0%	-16%
				Private	0.0%	62%	-1%	12%	0%	14%
Scenario 11	2009-2009	As projected	10%	For-Hire	0.0%	39%	2%	-4%	2%	-11%
				Private	0.0%	61%	-2%	7%	-2%	9%
Scenario 12	2011-2011	As projected	10%	For-Hire	0.0%	31%	-6%	-24%	-7%	-39%
				Private	0.0%	69%	6%	41%	7%	43%

Discussion

The Sector Separation Model (SSM) described in this paper is a theoretical projection model. It is intended to provide constituents and managers a relative sense of the benefits and drawbacks of sector separation. As with most projection models, the reliability of the SSM's results is dependent upon the accuracy of its underlying data and input assumptions. Rather than constrain the model to a fixed set of input parameters, we have attempted to capture the range of realistic input parameters with regards to allocation, changes in average weight, changes in participation levels, the percent of state For-Hire vessels, and effort compensation by both sectors in response to increasingly restrictive season lengths.

All the scenarios evaluated in the report used historical landings to define sector allocations (i.e., Scenarios 1-12). In general, over longer allocation time periods, sector separation results in a greater percentage of the quota being caught by the federal For-Hire sector and a longer relative season length for the federal For-Hire sector, as compared to no sector separation. Over shorter allocation periods, the opposite is observed; the private sector gets more days and in some instances, an increased percentage of the quota.

Changes to model parameters impacted the magnitude of benefits of sector separation, but not the trends. If average weight increases more slowly, both sectors will benefit from slightly longer seasons, but the relative percentage of quota captured by each sector is essentially the same. Examination of average weight data did not suggest a difference in average weights by sector. If average weights were higher for the one sector, that sector would catch their quota faster, and the benefits of sector separation would be more pronounced for the other sector.

Quantifying the percentage of red snapper For-Hire landings originating from non-federally-permitted vessels was challenging, given that the MRFSS and TPWD Charter estimates do not distinguish between federally-permitted and non-federally-permitted vessels. An increased effective allocation to the Private/Other sector to account for state For-Hire vessels reduces the relative benefits of sector separation for the For-Hire sector by reallocating their TAC to the Private/Other sector.

The impacts of changes in effort are intuitive; if one sector's growth outpaces the other, the faster growing sector benefits less from sector separation. Federal permits data suggest For-Hire participation is declining. Other indices based on population projections may not be appropriate for the For-Hire sector, as growth in this sector is driven more by economic conditions. By contrast, most effort indices suggest the Private/Other sector will grow at pace with or faster than the For-Hire sector. The only index suggesting a decline in Private/Other participation is Gulf recreational vessel registrations 2005-2009; however, registered vessels grew significantly prior to this time (see Figure 6). A comparison of Scenarios 1 and 3 suggests that if For-Hire effort declines and Private effort increases, the relative benefits of sector separation will be greater than those presented for the For-Hire sector, and less than those presented for the Private/Other sector.

Although not explicitly modeled because the 2-fish bag limit restricts growth in catch rate, it is relatively simple to predict the impact of catch rates increasing with increasing exploitable stock abundance. If catch per trip increases as the stock rebuilds season lengths would be shorter than predicted assuming equivalent levels of effort. Similarly, if the For-Hire sector's catch per trip rate increases at a faster rate than the Private/Other sector, then the benefits of sector separation would become less pronounced for the For-Hire sector, and vice versa.

In conclusion, model results indicate the allocation between sectors is the most important factor in determining whether a sector will or will not benefit from sector separation. The more a sector is allocated relative to the proportion of landings accounted for without sector separation, the greater the change in season lengths. Relative season lengths were relatively insensitive to changes in average fish weight, although absolute season lengths would be longer or shorter if the average weight of red snapper is less than or greater than projected. Similarly, model results indicated the benefits of sector separation would become more pronounced if the number of anglers participating in each sector changed at varying rates.

References

Ball, L. 2011. Mississippi Vessel Registrations. Mississippi Department of Wildlife, Fisheries, and Parks.

Campbell, P. 2011. Texas Vessel Registrations. Texas Parks and Wildlife Department.

Florida Department of Highway Safety and Motor Vehicles. (2011). "Florida Vessel Owners: Statistics." Facts for Florida Vessel Owners Retrieved January 2011, from http://www.flhsmv.gov/dmv/vslfacts.html.

GMFMC. 2010. Summary Report: Gulf of Mexico Sector Separation Workshop. Hosted by the GMFMC in partnership with the Fisheries Leadership and Sustainability Forum. November 8-10, 2010. Tampa, FL 16 pp.

GSMFC. 2000. Licenses and fees for Alabama, Florida, Louisiana, Mississippi, and Texas in their marine waters for the year 2000. Gulf States Marine Fisheries Commission. Ocean Springs, MS. 15 pp.

GSMFC. 2001. Licenses and fees for Alabama, Florida, Louisiana, Mississippi, and Texas in their marine waters for the year 2001. Gulf States Marine Fisheries Commission. Ocean Springs, MS. 18 pp.

GSMFC. 2002. Licenses and fees for Alabama, Florida, Louisiana, Mississippi, and Texas in their marine waters for the year 2002. Gulf States Marine Fisheries Commission. Ocean Springs, MS. 18 pp.

GSMFC. 2003. Licenses and fees for Alabama, Florida, Louisiana, Mississippi, and Texas in their marine waters for the year 2003. Gulf States Marine Fisheries Commission. Ocean Springs, MS. 23 pp.

GSMFC. 2004. Licenses and fees for Alabama, Florida, Louisiana, Mississippi, and Texas in their marine waters for the year 2004. Gulf States Marine Fisheries Commission. Ocean Springs, MS. 24 pp.

GSMFC. 2005. Licenses and fees for Alabama, Florida, Louisiana, Mississippi, and Texas in their marine waters for the year 2005. Gulf States Marine Fisheries Commission. Ocean Springs, MS. 24 pp.

GSMFC. 2006. Licenses and fees for Alabama, Florida, Louisiana, Mississippi, and Texas in their marine waters for the year 2006. Gulf States Marine Fisheries Commission. Ocean Springs, MS. 28 pp.

GSMFC. 2007. Licenses and fees for Alabama, Florida, Louisiana, Mississippi, and Texas in their marine waters for the year 2007. Gulf States Marine Fisheries Commission. Ocean Springs, MS. 27 pp.

GSMFC. 2008. Licenses and fees for Alabama, Florida, Louisiana, Mississippi, and Texas in their marine waters for the year 2008. Gulf States Marine Fisheries Commission. Ocean Springs, MS. 24 pp.

GSMFC. 2009. Licenses and fees for Alabama, Florida, Louisiana, Mississippi, and Texas in their marine waters for the year 2009. Gulf States Marine Fisheries Commission. Ocean Springs, MS. 24 pp.

Louisiana Department of Wildlife and Fisheries. 2011. "LDWF Motorboat Registrations by Parish - 1988-2010." http://www.wlf.louisiana.gov/licenses/statistics.

SEDAR. 2009. Stock assessment of red snapper in the Gulf of Mexico - SEDAR update assessment. Report of the update assessment workshop. Miami, Florida. 224 pp.

Shipman, E. 2011. Alabama Department of Conservation and Natural Resources.

Wilson, S.G. and T.R. Fischetti. 2010. Coastline population trends in the United States, 1960-2008. U.S. Census Bureau, 28 pp. http://www.census.gov/prod/2010pubs/p25-1139.pdf

Woods and Poole Economics, Inc. 2006. The 2006 complete economic and demographic data source (CEDDS) on CD-ROM. http://www.woodsandpoole.com/main.php?cat=country. March 2011.

APPENDIX 1: INSTALLING SOLVER AND ENABLING MACROS

Installing Solver

To install *Solver*, click on the Office Button in the upper left corner of your screen. The Office Button looks like this . Next, select Excel Options at the bottom of the drop down menu and then select Add-Ins . After selecting Add-Ins , select and highlight 'Solver Add-in', then select 'Go' at the bottom of the page.

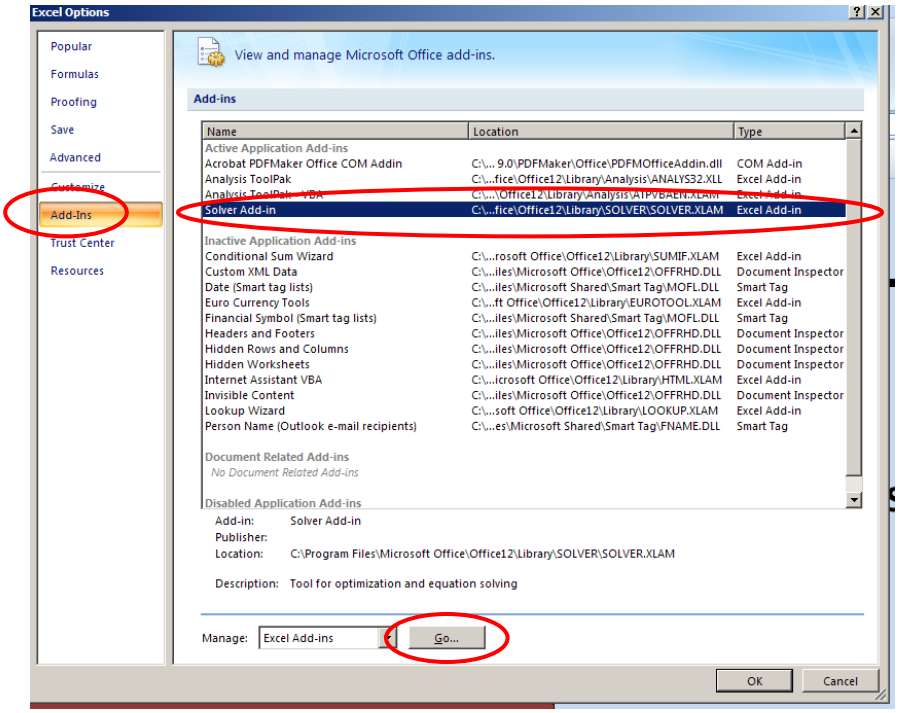

To enable *Solver*, check the solver Add-in box and then press OK.

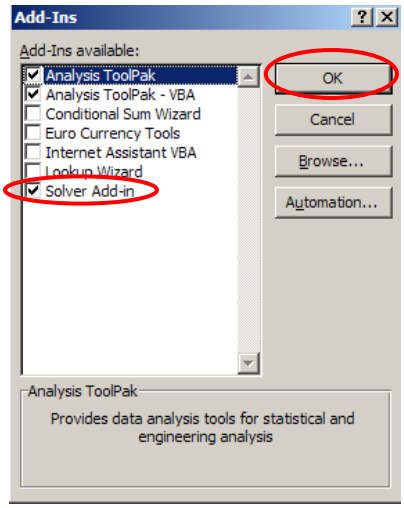

Enabling Macros

When opening the Sector Separation Model, you will receive a Security Warning under the toolbar banner at the top of the screen. The Security Warning indicates macros have been disabled. To enable macros, select Options on the Security Warning banner.

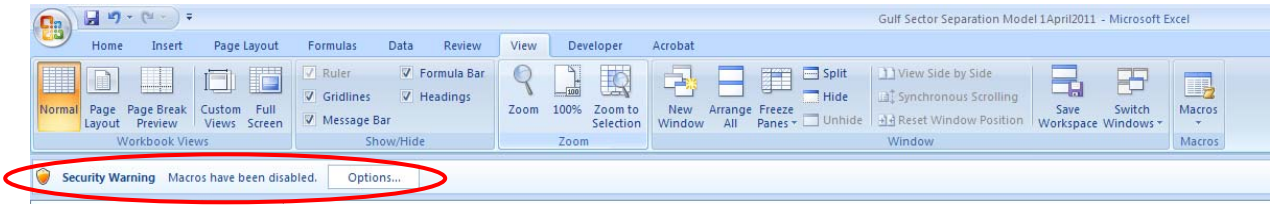

After selecting Options, select Enable this content, then select OK to use the model.

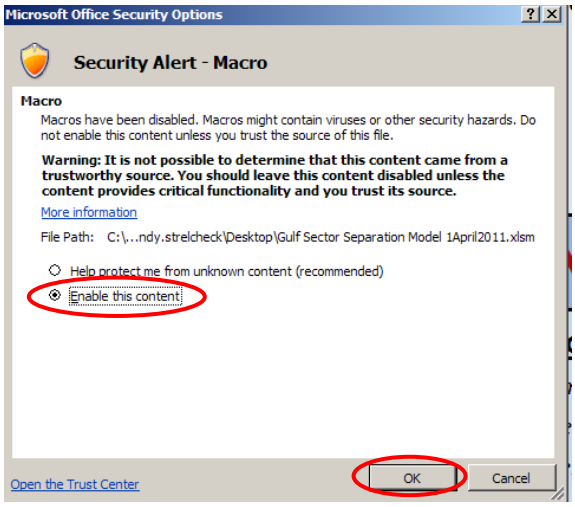

APPENDIX 2: USING THE SECTOR SEPARATION MODEL

Steps 1a and 1b: Allocation

In Step 1a, the user can select a start year and an end year, from which the allocation will be computed:

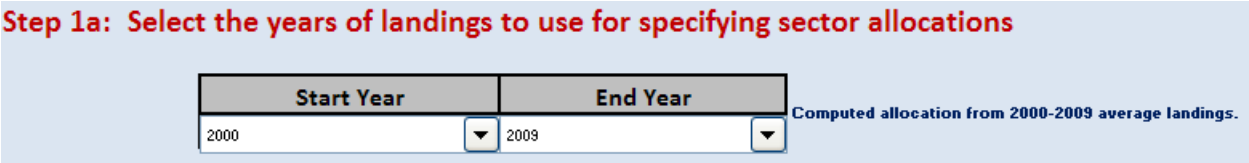

Or, in Step 1b the user can manually input their desired allocation as a percentage. If you put a number (i.e., 50%) in the For-hire box, the Private box will automatically compute the remaining percentage.

Step 2: State For-Hire Vessel Landings

The user can select a percentage between 0-10% from the drop down menu for the effective reallocation of some of the For-Hire TAC to the Private/Other sector to account for non-federally-permitted For-Hire vessels landing red snapper in state waters:

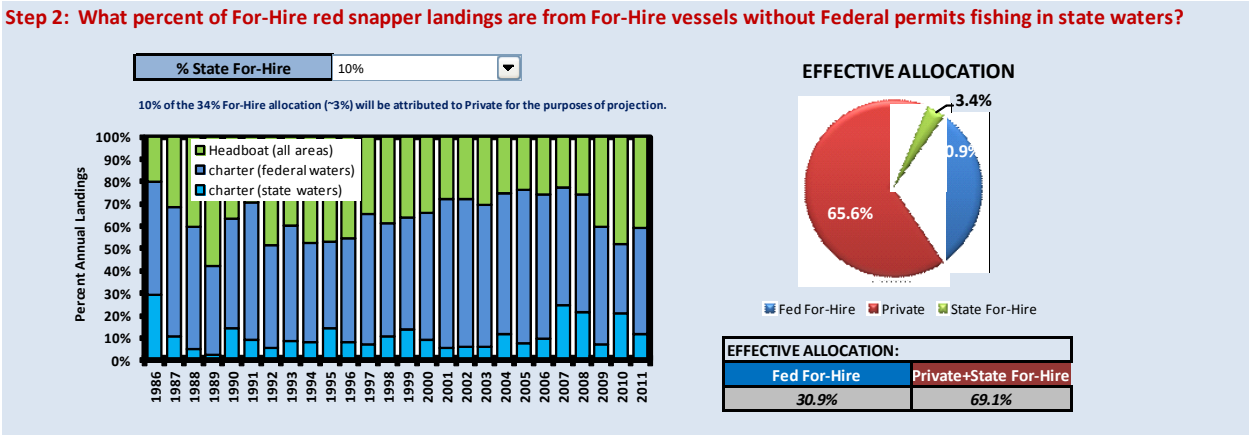

Step 3: Changes in Average Weight

The user can select between three scenarios for the change in average weight from the drop-down menu. Average weights are based on stock assessment projections (+0%, 5%, or 10%):

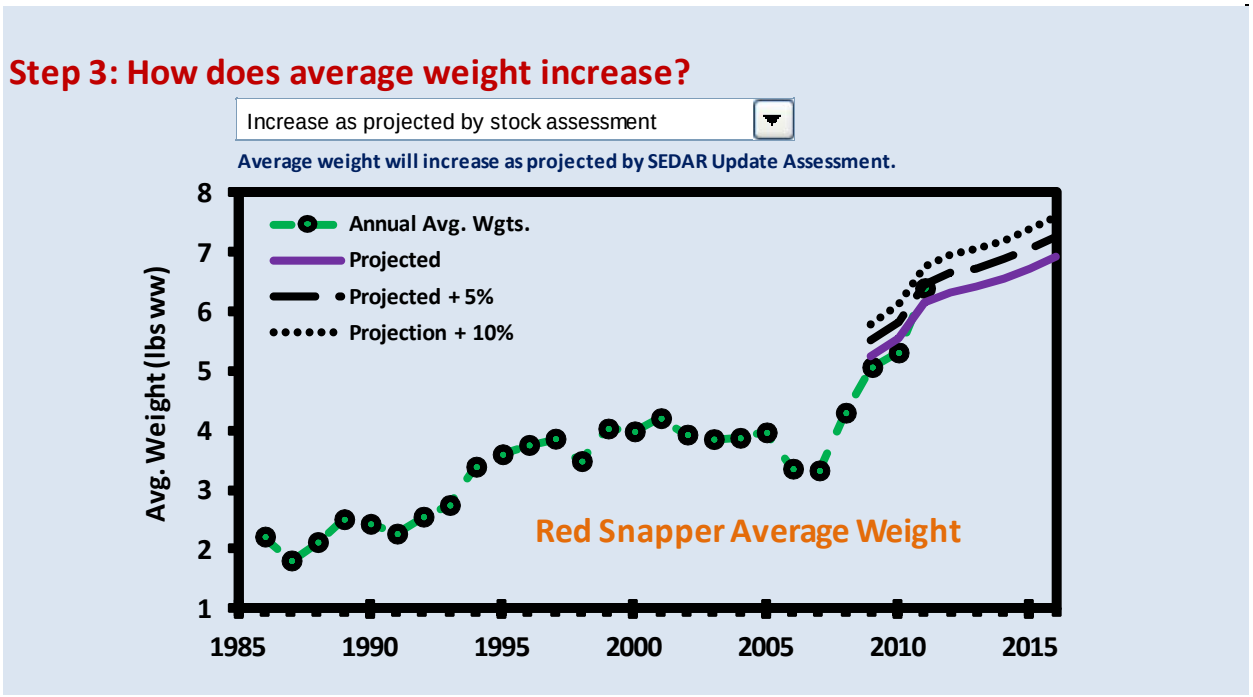

Step 4: Changes in Participation

The user can select between 7 scenarios for the changes in participation from the two sectors from the drop-down menu:

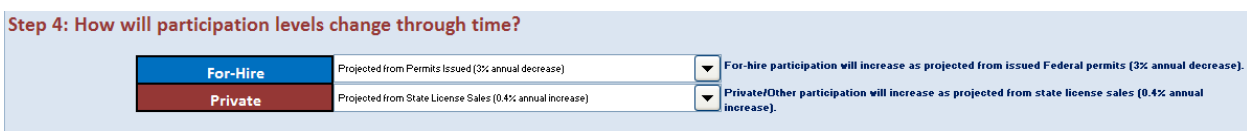

Step 5: Get Results

Please note if you do not click the button, the results will not be correct for the input parameters you have selected. Once you click the button, the model will run, computing the relative difference in days red snapper can be open under sector separation and no sector separation scenarios. The output is automatically generated for the two effort compensation scenarios: (1) Effort Compensation Peaked at Highest Observed, and (2) Effort Compensation Increases:

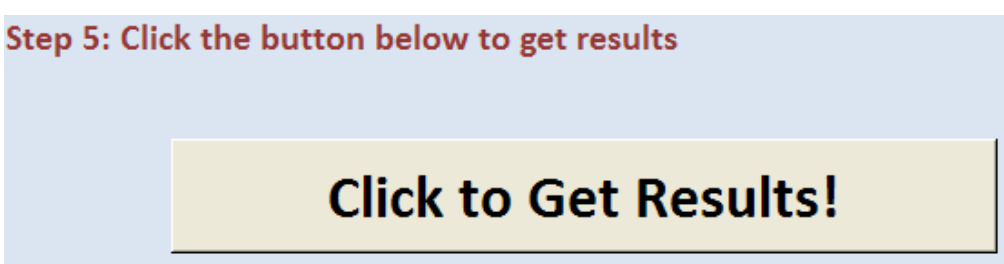

You can assess the relative benefits and drawbacks of sector separation under your listed input parameters by using the automatically generated tables and graphics near the bottom of the page. Selected input parameters are listed below the tables and graphics.

MODEL OUTPUT: EFFORT COMPENSATION AT HIGHEST OBSERVED

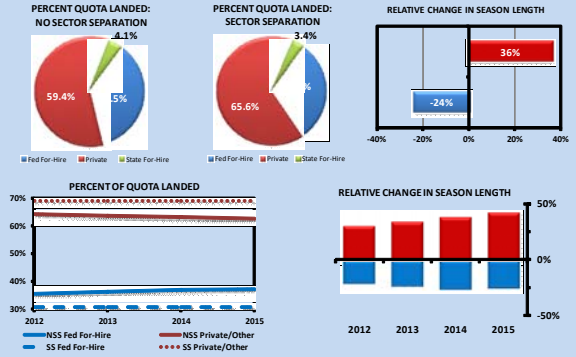

IF NO SECTOR SEPARATION

Year	Fed For-Hire %TAC	Private+State HB %TAC
2012	35.6%	64.4%
2013	36.3%	63.7%
2014	36.9%	63.1%
2015	37.2%	62.8%
Avg 2012-2015	36.5%	63.5%

IF SECTOR SEPARATION

Year	Fed For-Hire %TAC	Private+State HB %TAC	Season Length vs. NSS	Season Length vs. NSS
2012	30.9%	69.1%	-21%	30%
2013	30.9%	69.1%	-23%	34%
2014	30.9%	69.1%	-26%	38%
2015	30.9%	69.1%	-25%	42%
Avg 2012-2015	30.9%	69.1%	-24%	36%

MODEL INPUTS: Computed allocation from 2011-2011 average landings. 10% of the 34% For-Hire allocation (~3%) will be attributed to Private for the purposes of projection. Average weight will increase as projected by SEDAR Update Assessment. For-hire participation will remain at 2011 levels (0% increase). Private/Other participation will increase proportional to U.S. Census Gulf coastline county projections (0.3% annual increase).

MODEL OUTPUT: EFFORT COMPENSATION MAY INCREASE ABOVE HIGHEST OBSERVED

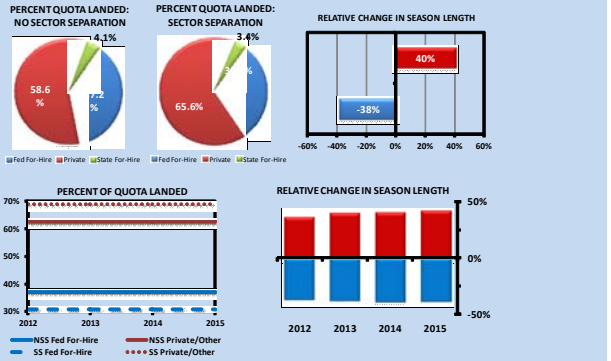

IF NO SECTOR SEPARATION

Year	Fed For-Hire %TAC	Private+State HB %TAC
2012	37.2%	62.8%
2013	37.2%	62.8%
2014	37.2%	62.8%
2015	37.2%	62.8%
Avg 2012-2015	37.2%	62.8%

IF SECTOR SEPARATION

Year	Fed For-Hire %TAC	Private+State HB %TAC	Season Length vs. NSS	Season Length vs. NSS
2012	30.9%	69.1%	-37%	37%
2013	30.9%	69.1%	-38%	40%
2014	30.9%	69.1%	-39%	41%
2015	30.9%	69.1%	-38%	42%
Avg 2012-2015	30.9%	69.1%	-38%	40%

MODEL INPUTS: Computed allocation from 2011-2011 average landings. 10% of the 34% For-Hire allocation (~3%) will be attributed to Private for the purposes of projection. Average weight will increase as projected by SEDAR Update Assessment. For-hire participation will remain at 2011 levels (0% increase). Private/Other participation will increase proportional to U.S. Census Gulf coastline county projections (0.3% annual increase).